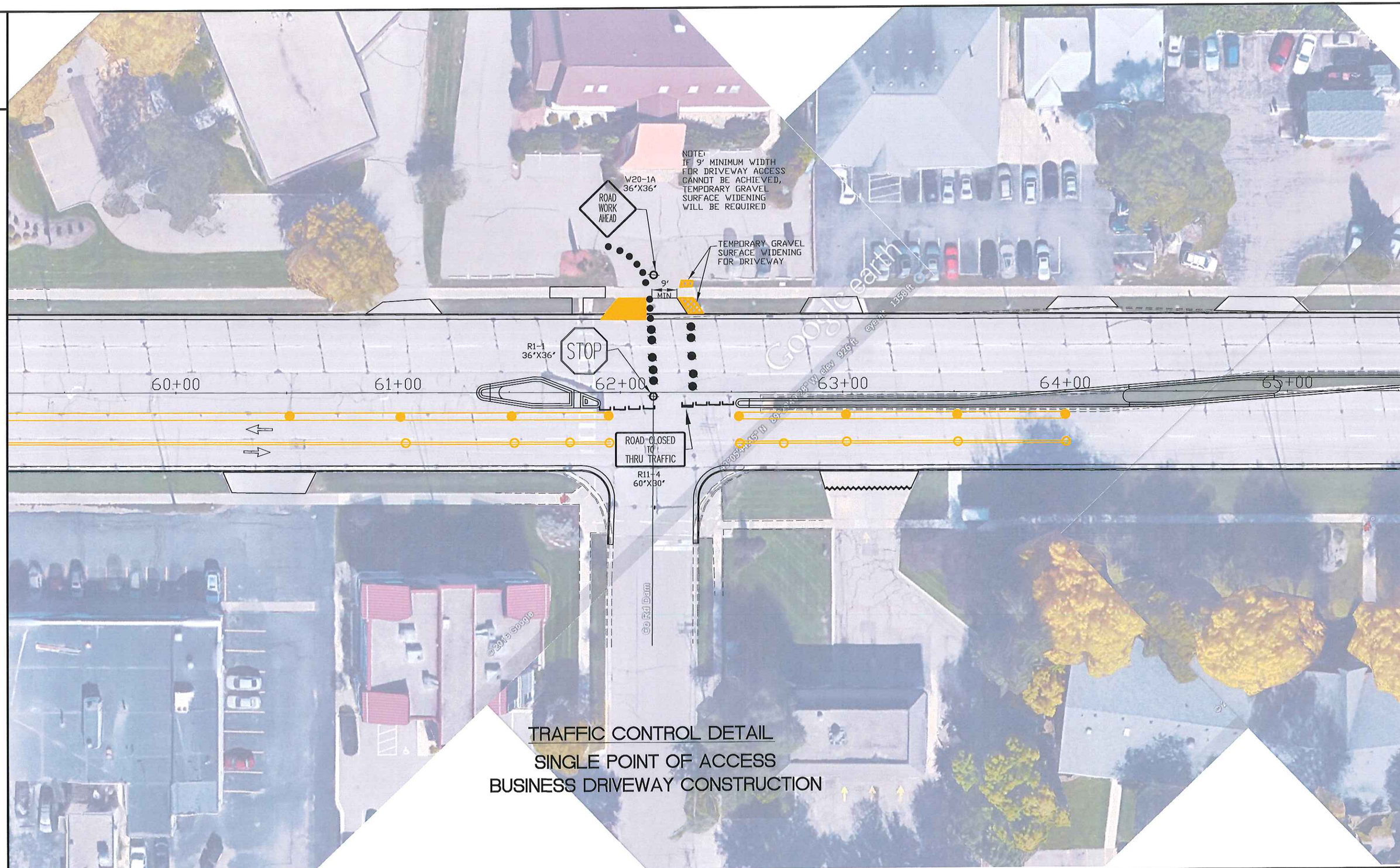

2

PROJECT NO:	HWY: CTH MS (UNIVERSITY AVE)	COUNTY: DANE	TRAFIC CONTROL DETAIL	SHEET NO: 3	E

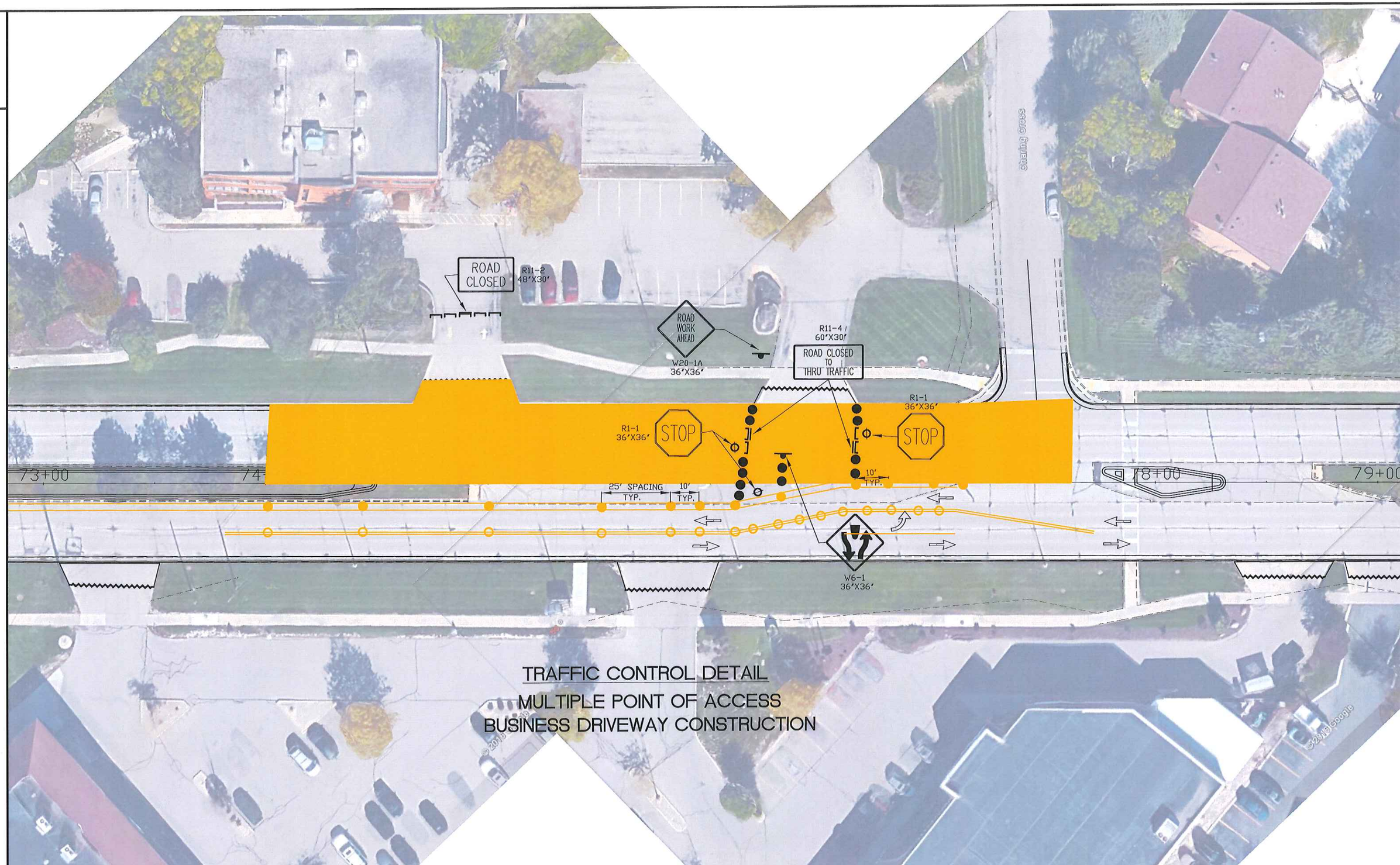

PROJECT NO:	HWY: CTH MS (UNIVERSITY AVE)	COUNTY: DANE	TRAFFIC CONTROL DETAIL	SHEET NO: 4	E

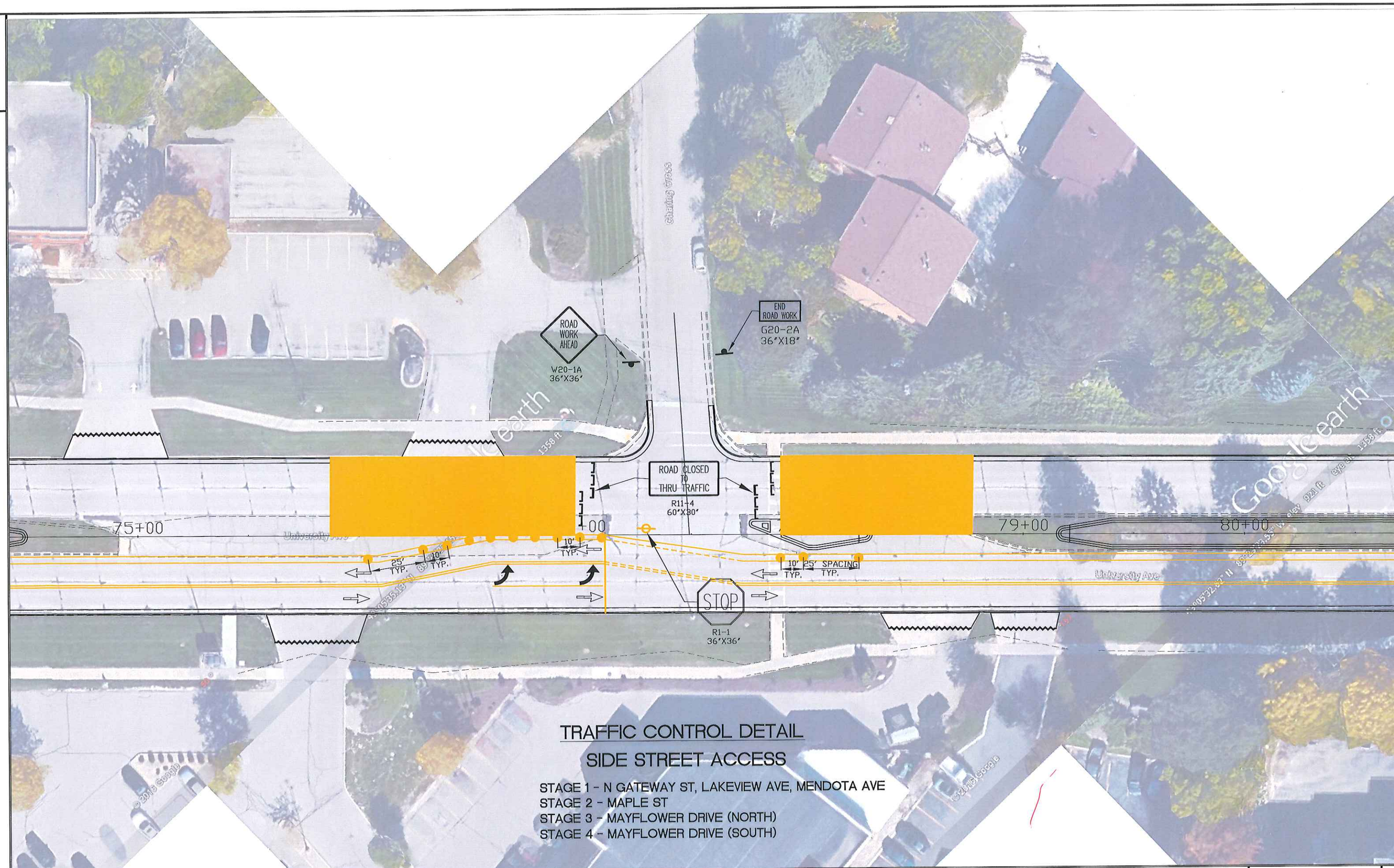

PROJECT NO:	HWY: CTH MS (UNIVERSITY AVE)	COUNTY: DANE	TRAFFIC CONTROL DETAIL	SHEET NO: 4	E

2

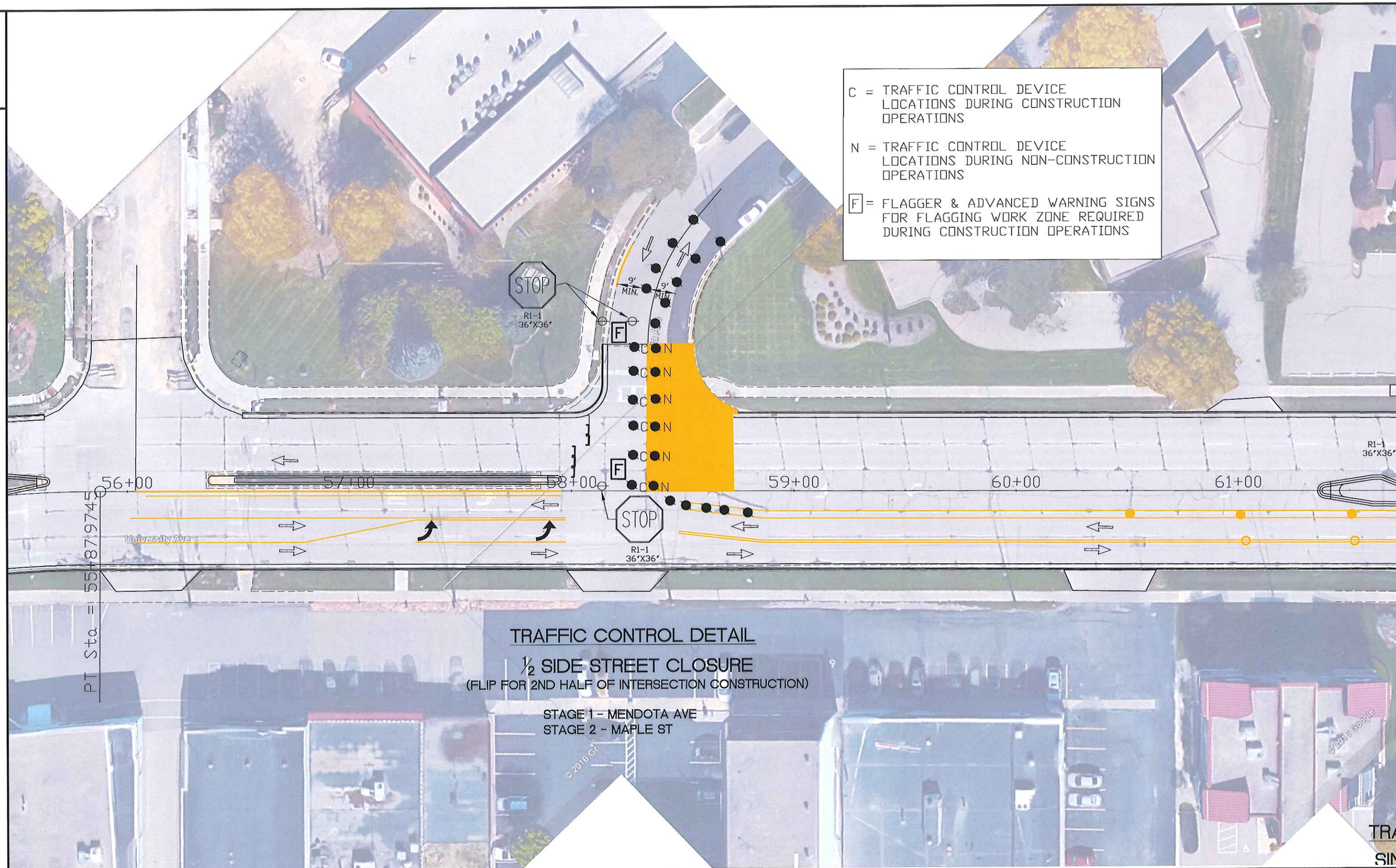

2

PROJECT NO:	HWY: CTH MS (UNIVERSITY AVE)	COUNTY: DANE	TRAFIC CONTROL DETAIL	SHEET NO: 3	E

FILE NAME: h:\engineer\acad-dwg\project\cth-q\traffic control detail-ms.dwg PLOT DATE: 3/4/2017 PLOT BY: DANE COUNTY HIGHWAY DEPT. PLOT SCALE: NONE WSDOT/CADDS SHEET 42

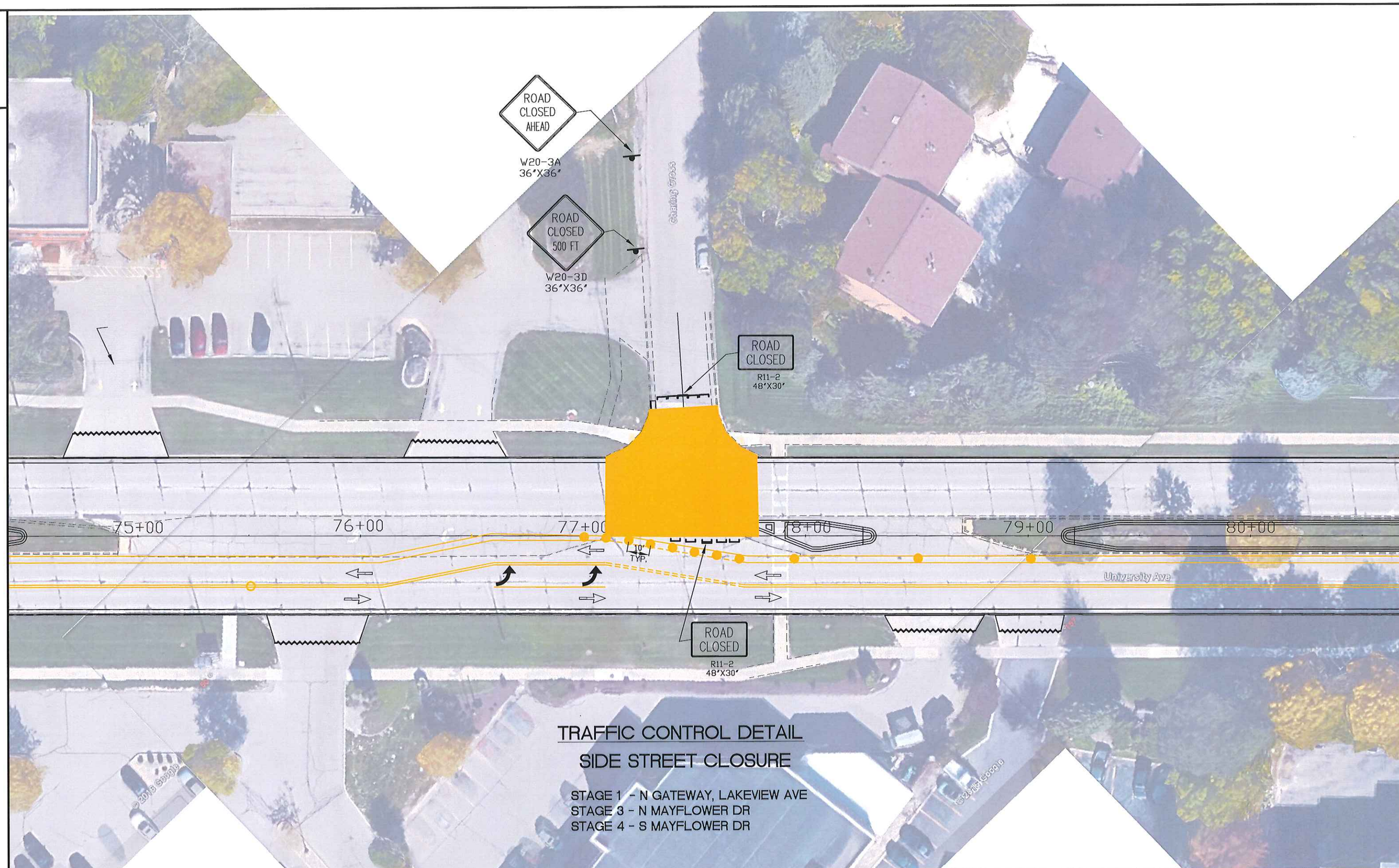

2

PROJECT NO:	HWY: CTH MS (UNIVERSITY AVE)	COUNTY: DANE	TRAFFIC CONTROL DETAIL	SHEET NO: 4	E

TRAFFIC CONTROL LEGEND

- STAGE #1 WORK ZONE (FINISHED TO GRAVEL)
- STAGE #1 WORK ZONE (FINISHED TO BINDER)
- DRUM WITH/WITHOUT LIGHT, TYPE C
- FLEXIBLE TUBULAR MARKER POSTS & BASES
- TYPE III BARRICADE WITH/WITHOUT SIGN
- SIGN MOUNTED ON POST
- SIGN MOUNTED ON TEMPORARY SUPPORT
- REMOVING PAVEMENT MARKINGS
- TRAFFIC FLOW ARROWS
- ARROW BOARD
- CMB PORTABLE CHANGEABLE MESSAGE BOARD

PROJECT NO:	HWY: CTH MS (UNIVERSITY AVE)	COUNTY: DANE	TRAFFIC CONTROL - STAGE #1	SHEET NO: 1	E

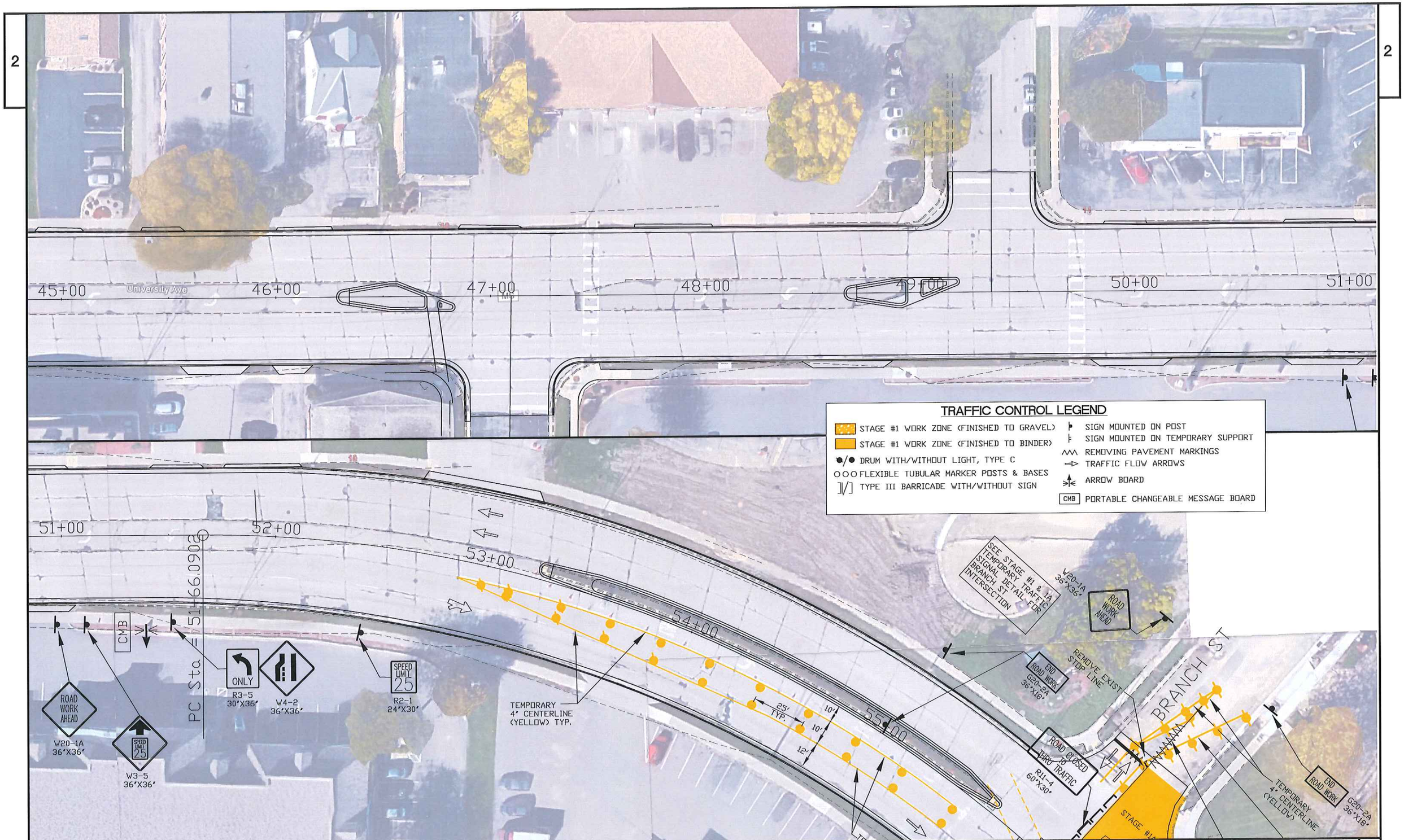

PROJECT NO:	HWY: CTH MS (UNIVERSITY AVE)	COUNTY: DANE	TRAFFIC CONTROL PLAN - STAGE #1	SHEET NO: 2	E

FILE NAME: h:\engineer\acad-dwg\project\cth-q\park to cth-q.dwg PLOT DATE: 3/4/2017 PLOT BY: DANE COUNTY HIGHWAY DEPT. PLOT SCALE: NONE WISDOT/CADDS SHEET 42

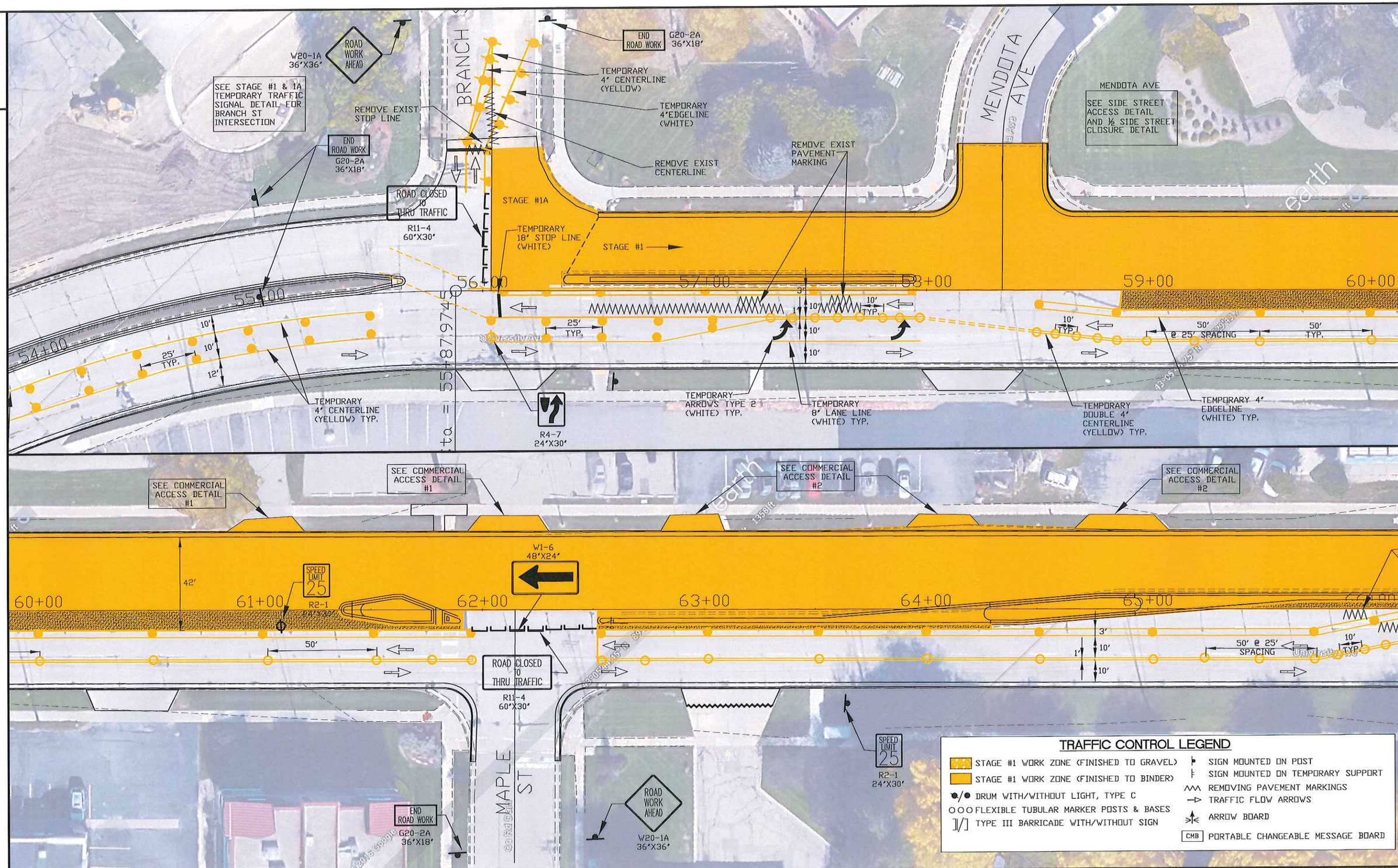

PROJECT NO:	HWY: CTH MS (UNIVERSITY AVE)	COUNTY: DANE	TRAFFIC CONTROL PLAN - STAGE #1	SHEET NO: 3	E

2

2

LAKEVIEW AVE

SEE COMMERCIAL ACCESS DETAIL #2

LAKEVIEW AVE

SEE SIDE STREET ACCESS DETAIL AND SIDE STREET CLOSURE DETAIL

SEE COMMERCIAL ACCESS DETAIL #1

SEE COMMERCIAL ACCESS DETAIL #1

REMOVE EXIST PAVEMENT MARKING

SPEED LIMIT 25

R2-1 24"X30"

67+00

68+00

69+00

70+00

71+00

42'

10' TYP.

10'

50' @ 25' SPACING

50' TYP.

3'

1'

10'

10'

TEMPORARY ARROWS TYPE 2 (WHITE) TYP.

TEMPORARY 8' LANE LINE (WHITE) TYP.

SPEED LIMIT 25

R2-1 24"X30"

TEMPORARY DOUBLE 4' CENTERLINE (YELLOW) TYP.

TEMPORARY 4' EDGELINE (WHITE) TYP.

TRAFFIC CONTROL LEGEND

- STAGE #1 WORK ZONE (FINISHED TO GRAVEL)
- STAGE #1 WORK ZONE (FINISHED TO BINDER)
- DRUM WITH/WITHOUT LIGHT, TYPE C
- FLEXIBLE TUBULAR MARKER POSTS & BASES
- TYPE III BARRICADE WITH/WITHOUT SIGN
- SIGN MOUNTED ON POST
- SIGN MOUNTED ON TEMPORARY SUPPORT
- REMOVING PAVEMENT MARKINGS
- TRAFFIC FLOW ARROWS
- ARROW BOARD
- CMB PORTABLE CHANGEABLE MESSAGE BOARD

N. GATEWAY STREET

N GATEWAY ST

SEE SIDE STREET ACCESS DETAIL AND SIDE STREET CLOSURE DETAIL

SEE COMMERCIAL ACCESS DETAIL #2

SPEED LIMIT 25

R2-1 24"X30"

72+00

73+00

74+00

75+00

76+00

77+00

78+00

42'

3'

1'

10'

10'

50' TYP.

50' @ 25' SPACING

10' TYP.

10'

TEMPORARY 4' EDGELINE (WHITE) TYP.

TEMPORARY DOUBLE 4' CENTERLINE (YELLOW) TYP.

TEMPORARY ARROWS TYPE 2 (WHITE) TYP.

TEMPORARY 8' LANE LINE (WHITE) TYP.

2½' SKIP, 2½' DASH LINES

PROJECT NO:	HWY: CTH MS (UNIVERSITY AVE)	COUNTY: DANE	TRAFFIC CONTROL PLAN - STAGE #1	SHEET NO: 4	E

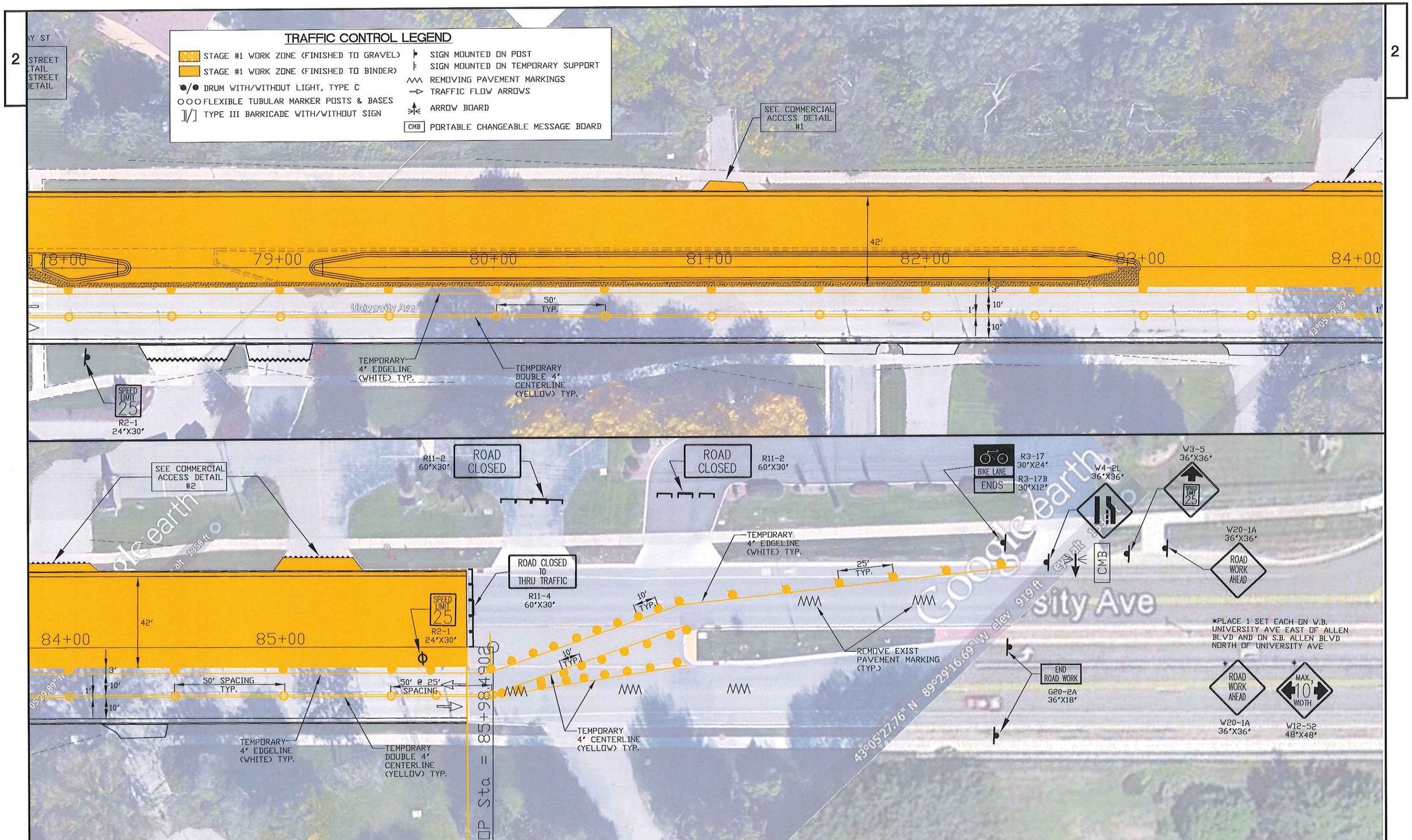

PROJECT NO: :	HWY: CTH MS (UNIVERSITY AVE)	COUNTY: DANE	TRAFFIC CONTROL PLAN - STAGE #1	SHEET NO: 5	E



PROJECT NO:	HWY: CTH MS (UNIVERSITY AVE)	COUNTY: DANE	TRAFFIC CONTROL - STAGE #2	SHEET NO: 1	E

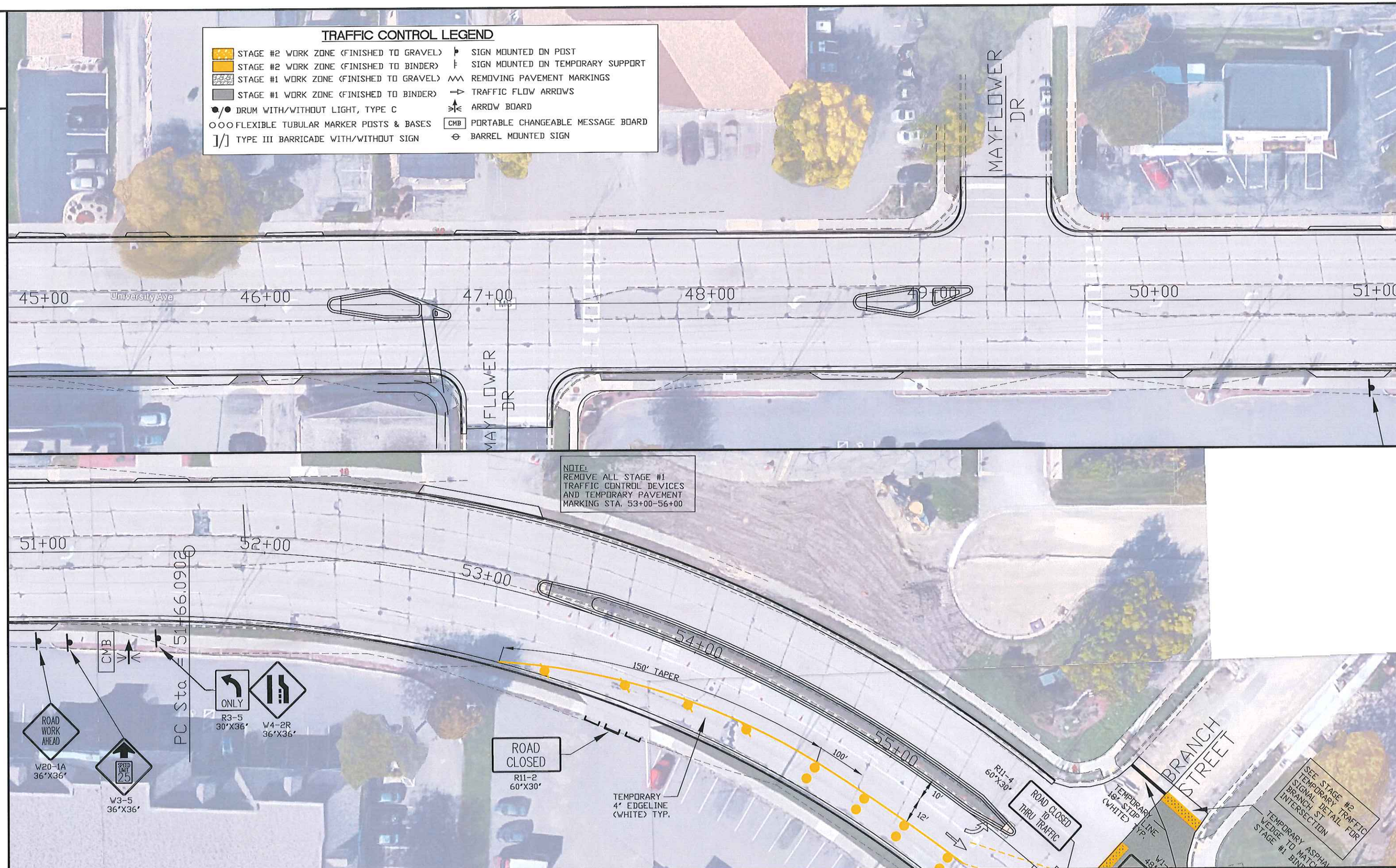

PROJECT NO:	HWY: CTH MS (UNIVERSITY AVE)	COUNTY: DANE	TRAFFIC CONTROL PLAN - STAGE #2	SHEET NO: 2	E

2

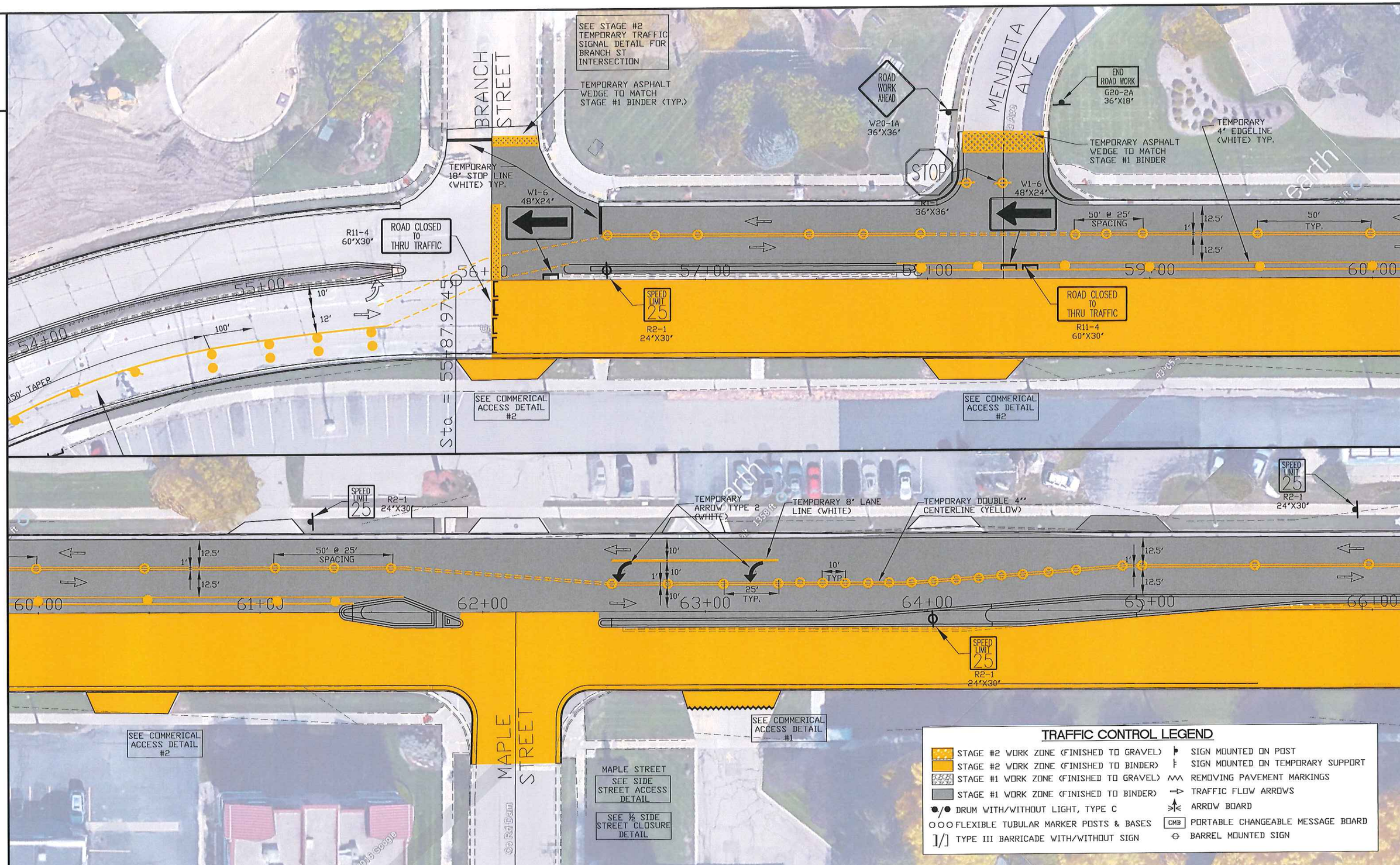

2

PROJECT NO:	HWY: CTH MS (UNIVERSITY AVE)	COUNTY: DANE	TRAFFIC CONTROL PLAN - STAGE #2	SHEET NO: 3	E

FILE NAME: h:\engineer\acad-dwg\project\cth-q\park to cth-q.dwg PLOT DATE: 3/4/2017 PLOT BY: DANE COUNTY HIGHWAY DEPT. PLOT SCALE: NONE WISDOT/CADDS SHEET 42

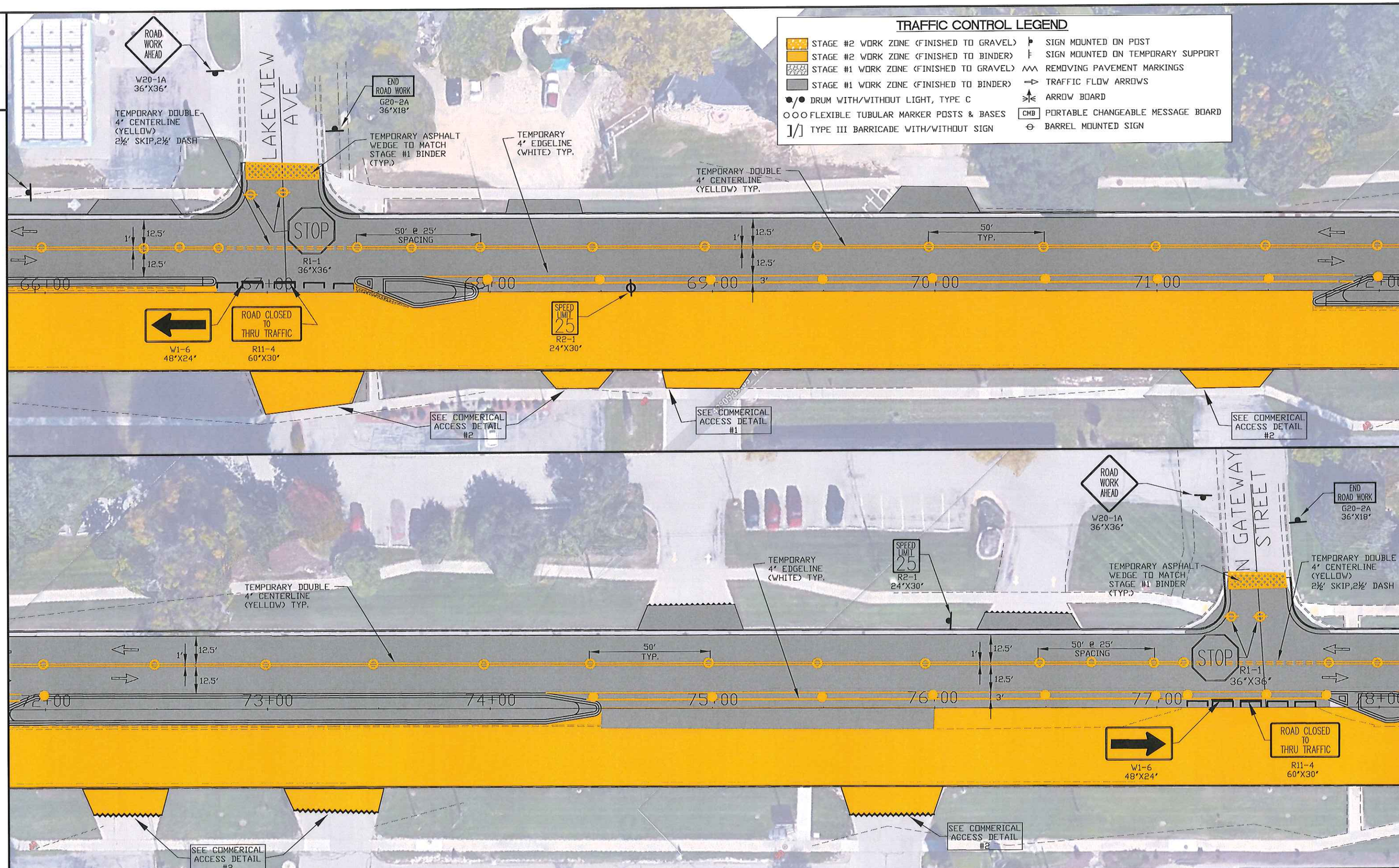

PROJECT NO:	HWY: CTH MS (UNIVERSITY AVE)	COUNTY: DANE	TRAFFIC CONTROL PLAN - STAGE #2	SHEET NO: 4	E

FILE NAME: h:\engineer\acad-dwg\project\cth-q\park to cth-q.dwg PLOT DATE: 3/4/2017 PLOT BY: DANE COUNTY HIGHWAY DEPT. PLOT SCALE: NONE WISDOT/CADDS SHEET 42

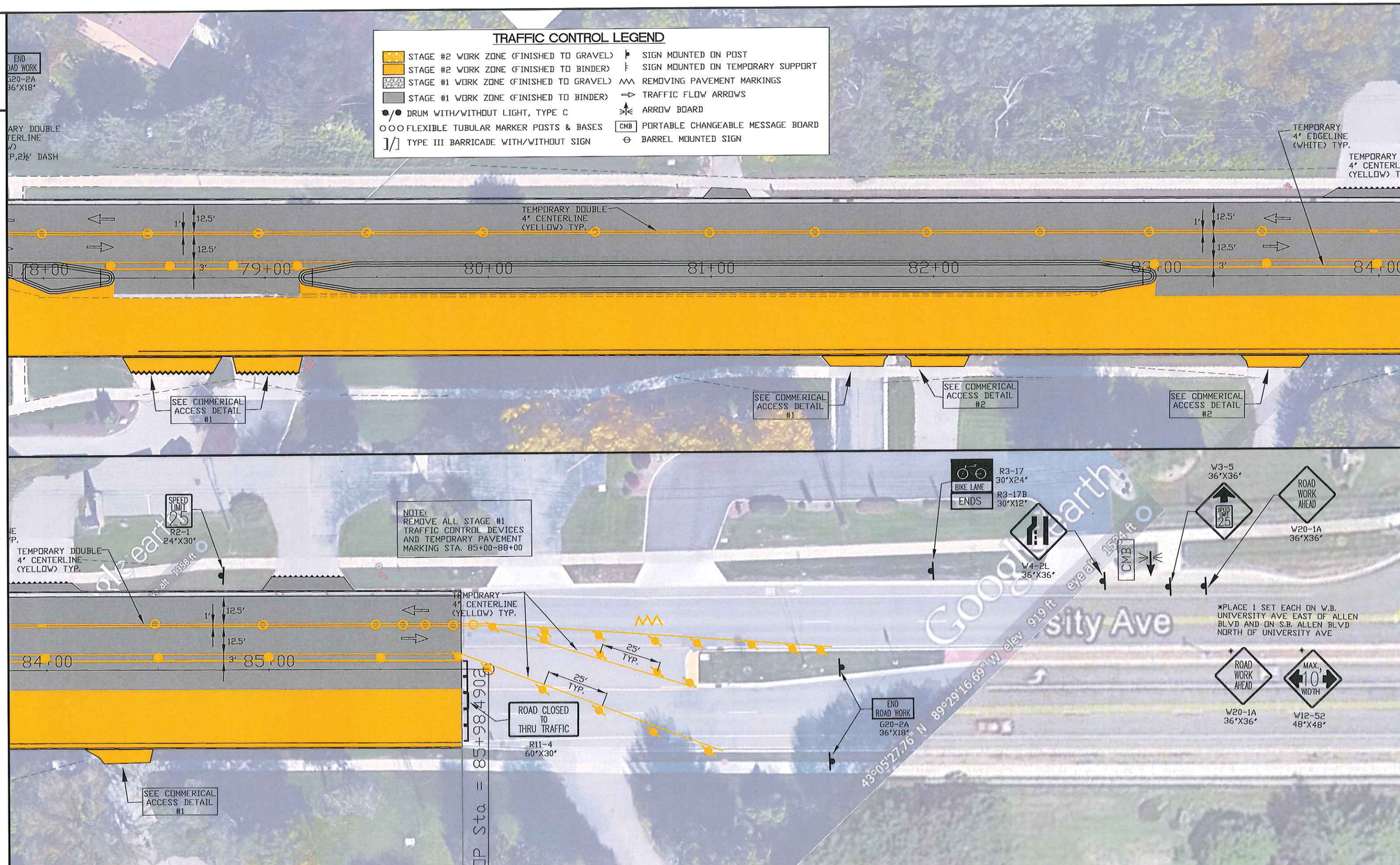

PROJECT NO: :	HWY: CTH MS (UNIVERSITY AVE)	COUNTY: DANE	TRAFFIC CONTROL PLAN - STAGE #2	SHEET NO: 5	E

FILE NAME: h:\engineer\acad-dwg\project\cth-q\park to cth-q.dwg PLOT DATE: 3/4/2017 PLOT BY: DANE COUNTY HIGHWAY DEPT. PLOT SCALE: NONE WISDOT/CADDS SHEET 42

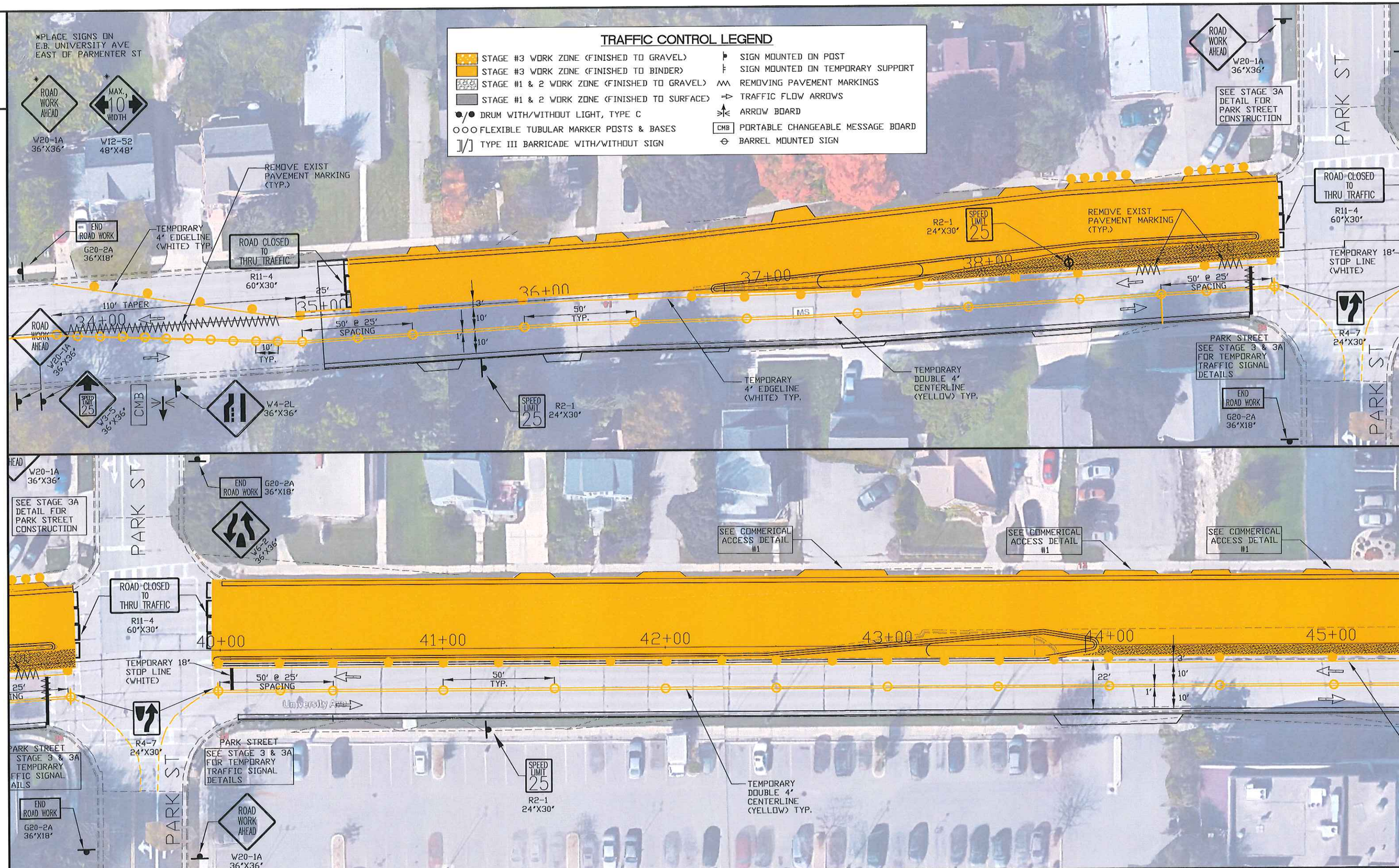

PROJECT NO:	HWY: CTH MS (UNIVERSITY AVE)	COUNTY: DANE	TRAFFIC CONTROL - STAGE #3	SHEET NO: 1	E

FILE NAME: h:\engineer\acad-dwg\project\cth-q\park to cth-q.dwg PLOT DATE: 3/4/2017 PLOT BY: DANE COUNTY HIGHWAY DEPT. PLOT SCALE: NONE WISDOT/CADDS SHEET 42

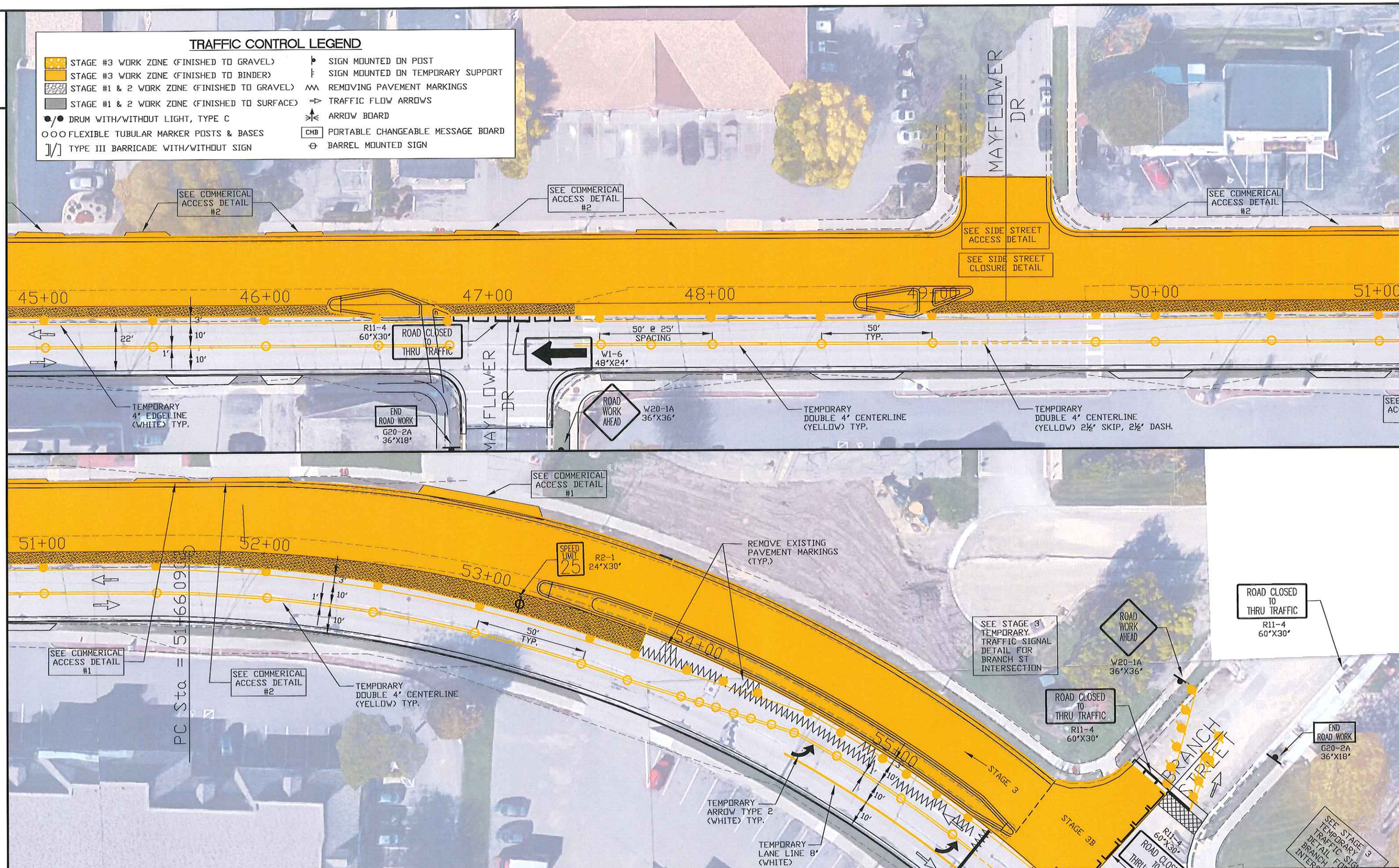

PROJECT NO:	HWY: CTH MS (UNIVERSITY AVE)	COUNTY: DANE	TRAFFIC CONTROL PLAN - STAGE #3	SHEET NO: 2	E

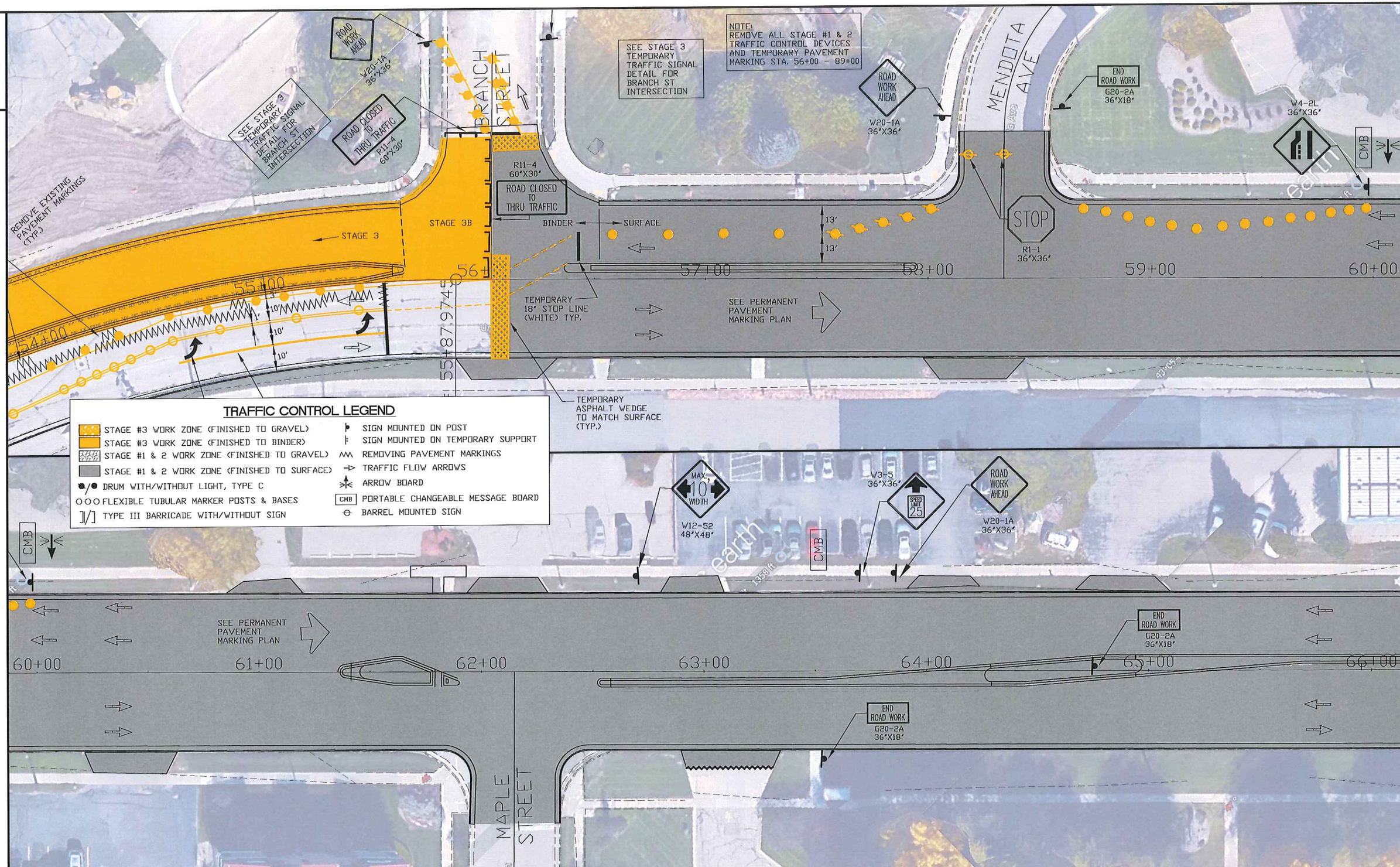

PROJECT NO:	HWY: CTH MS (UNIVERSITY AVE)	COUNTY: DANE	TRAFFIC CONTROL PLAN - STAGE #3	SHEET NO: 3	E

2

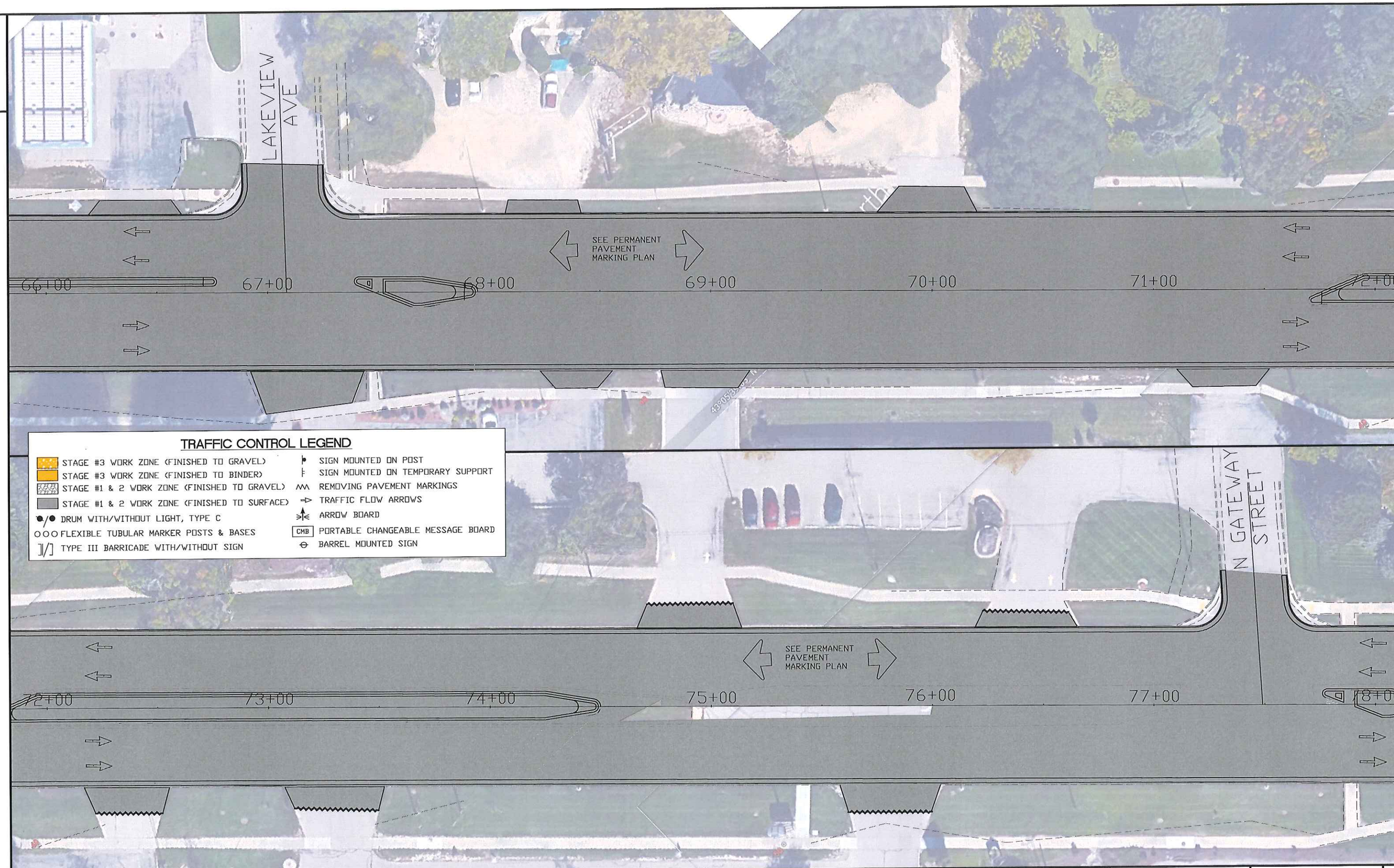

2

PROJECT NO:	HWY: CTH MS (UNIVERSITY AVE)	COUNTY: DANE	TRAFFIC CONTROL PLAN - STAGE #3	SHEET NO: 4	E

FILE NAME: h:\engineer\acad-dwg\project\cth-q\park to cth-q.dwg PLOT DATE: 3/4/2017 PLOT BY: DANE COUNTY HIGHWAY DEPT. PLOT SCALE: NONE WISDOT/CADDS SHEET 42

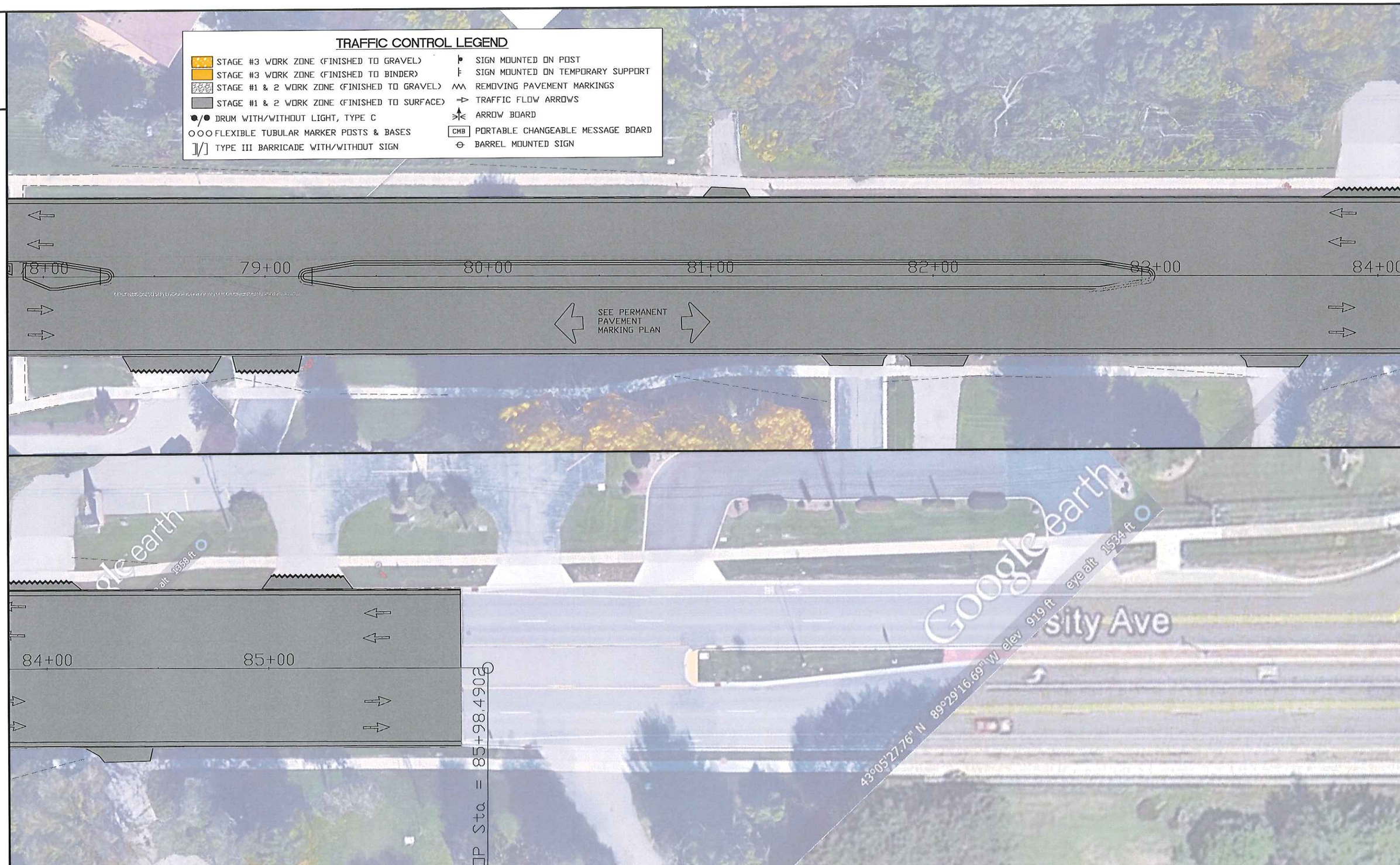

PROJECT NO: :	HWY: CTH MS (UNIVERSITY AVE)	COUNTY: DANE	TRAFFIC CONTROL PLAN - STAGE #3	SHEET NO: 5	E

2

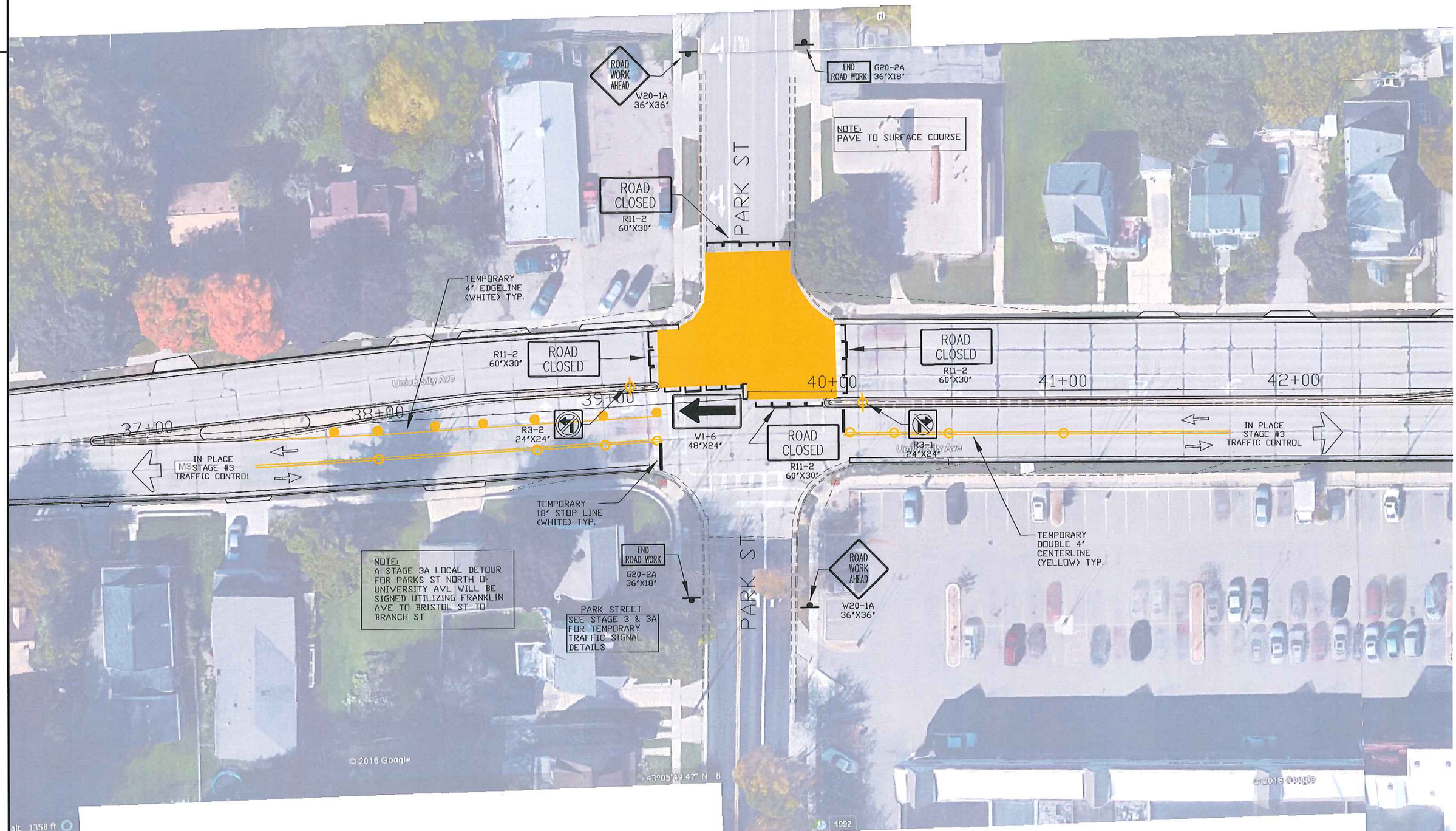

PROJECT NO:	HWY: CTH MS (UNIVERSITY AVE)	COUNTY: DANE	TRAFFIC CONTROL - STAGE 3A	SHEET NO: 1	E

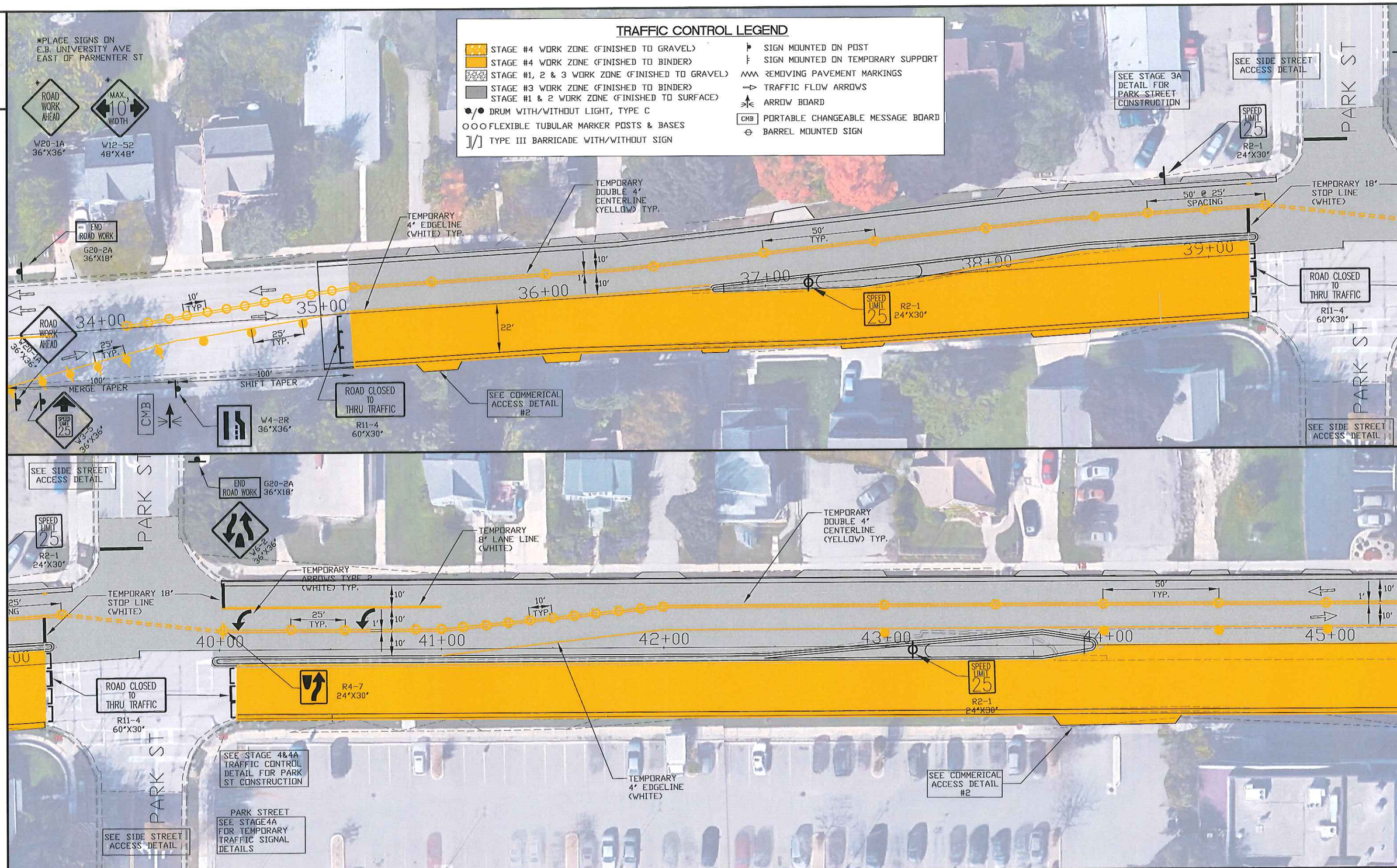

PROJECT NO:	HWY: CTH MS (UNIVERSITY AVE)	COUNTY: DANE	TRAFFIC CONTROL - STAGE #4	SHEET NO: 1	E

FILE NAME: h:\engineer\acad-dwg\project\cth-q\park to cth-q.dwg PLOT DATE: 3/4/2017 PLOT BY: DANE COUNTY HIGHWAY DEPT. PLOT SCALE: NONE WISDOT/CADDS SHEET 42

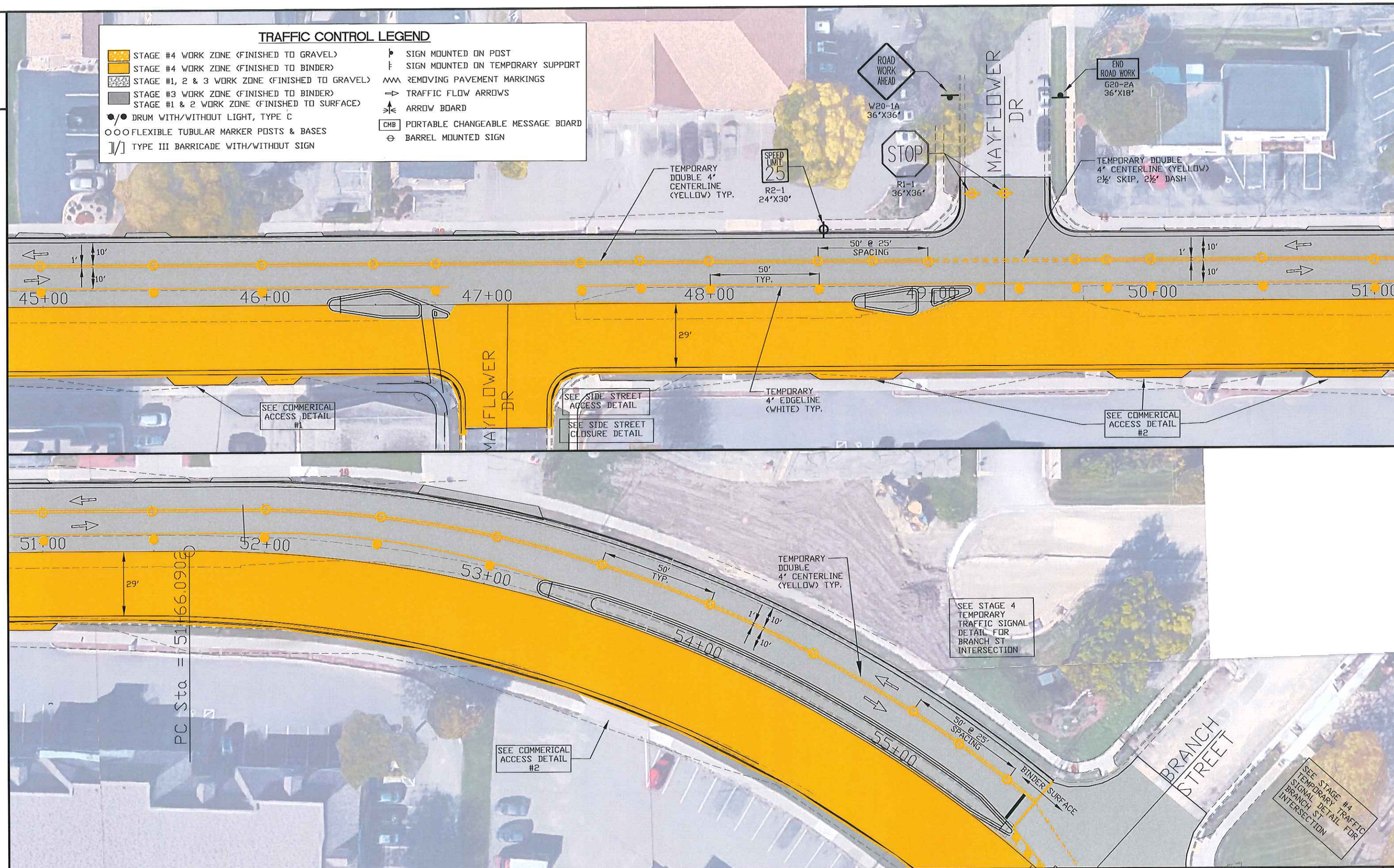

PROJECT NO:	HWY: CTH MS (UNIVERSITY AVE)	COUNTY: DANE	TRAFFIC CONTROL PLAN - STAGE #4	SHEET NO: 2	E

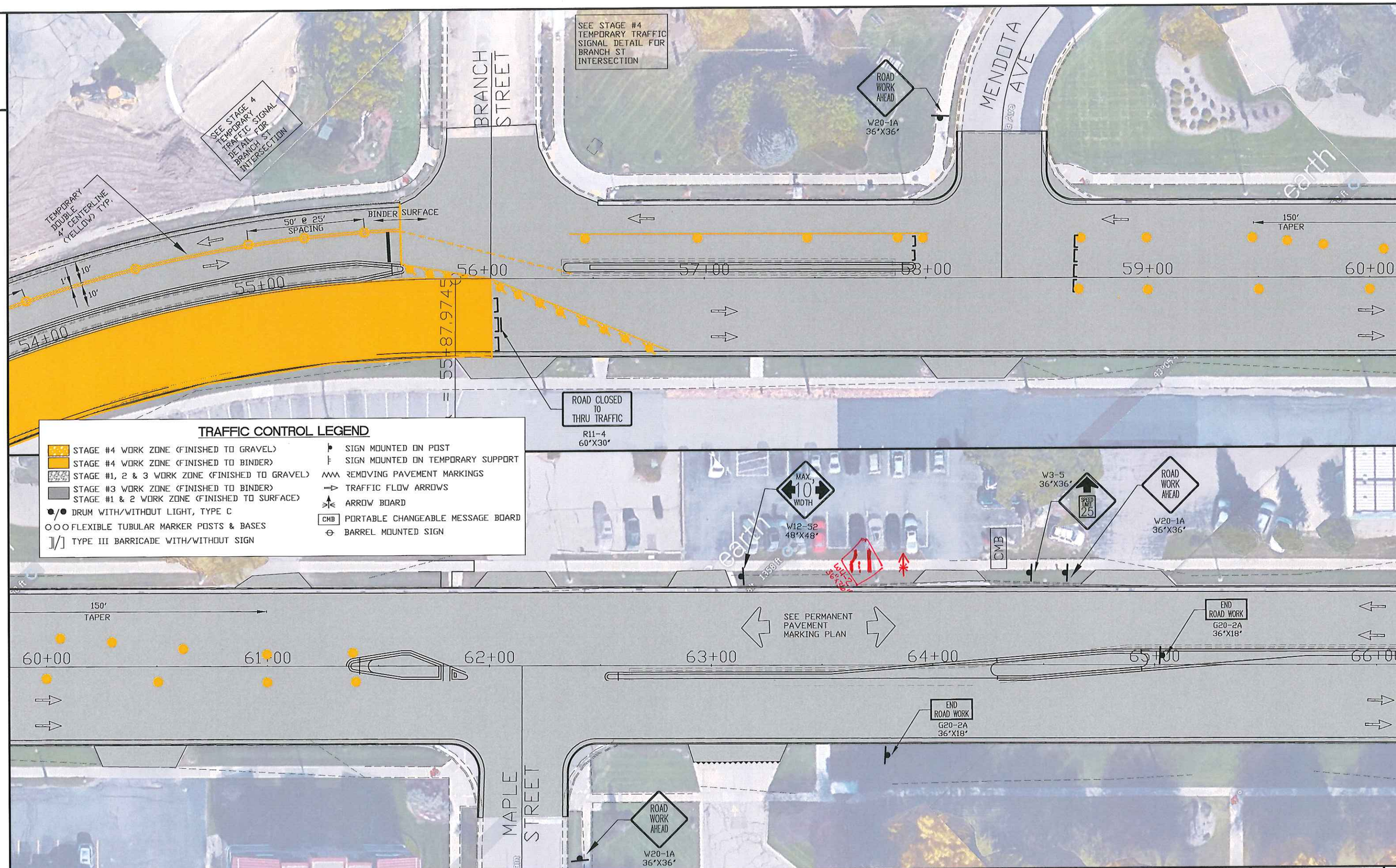

2

PROJECT NO:	HWY: CTH MS (UNIVERSITY AVE)	COUNTY: DANE	TRAFFIC CONTROL PLAN - STAGE #4	SHEET NO: 3	E

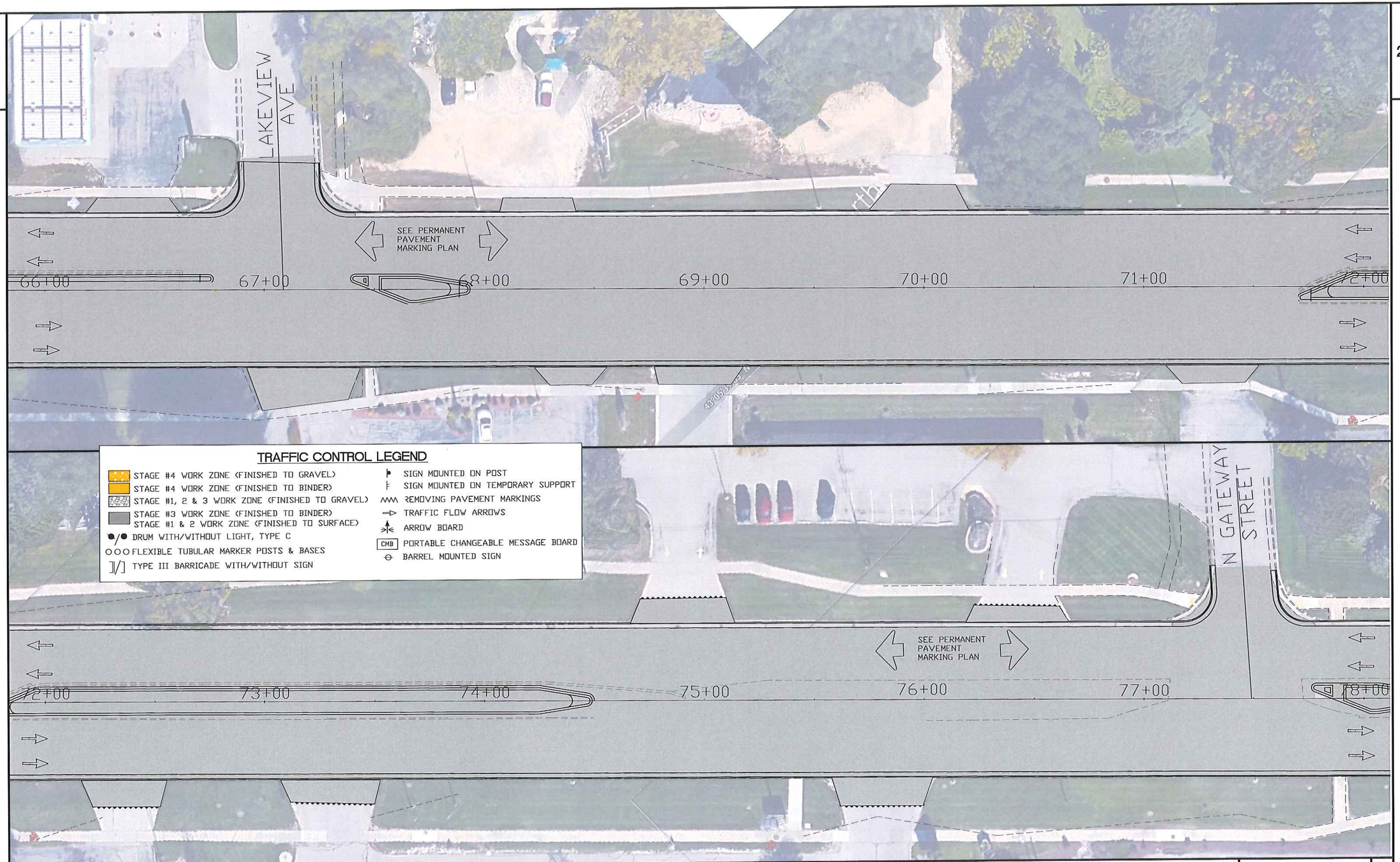

PROJECT NO:	HWY: CTH MS (UNIVERSITY AVE)	COUNTY: DANE	TRAFFIC CONTROL PLAN - STAGE #4	SHEET NO: 4	E

FILE NAME: h:\engineer\acad-dwg\project\cth-q\park to cth-q.dwg PLOT DATE: 3/4/2017 PLOT BY: DANE COUNTY HIGHWAY DEPT. PLOT SCALE: NONE WISDOT/CADDS SHEET 42



PROJECT NO: :	HWY: CTH MS (UNIVERSITY AVE)	COUNTY: DANE	TRAFFIC CONTROL PLAN - STAGE #4	SHEET NO: 5	E

FILE NAME: h:\engineer\acad-dwg\project\cth-q\park to cth-q.dwg PLOT DATE: 3/4/2017 PLOT BY: DANE COUNTY HIGHWAY DEPT. PLOT SCALE: NONE WISDOT/CADDS SHEET 42

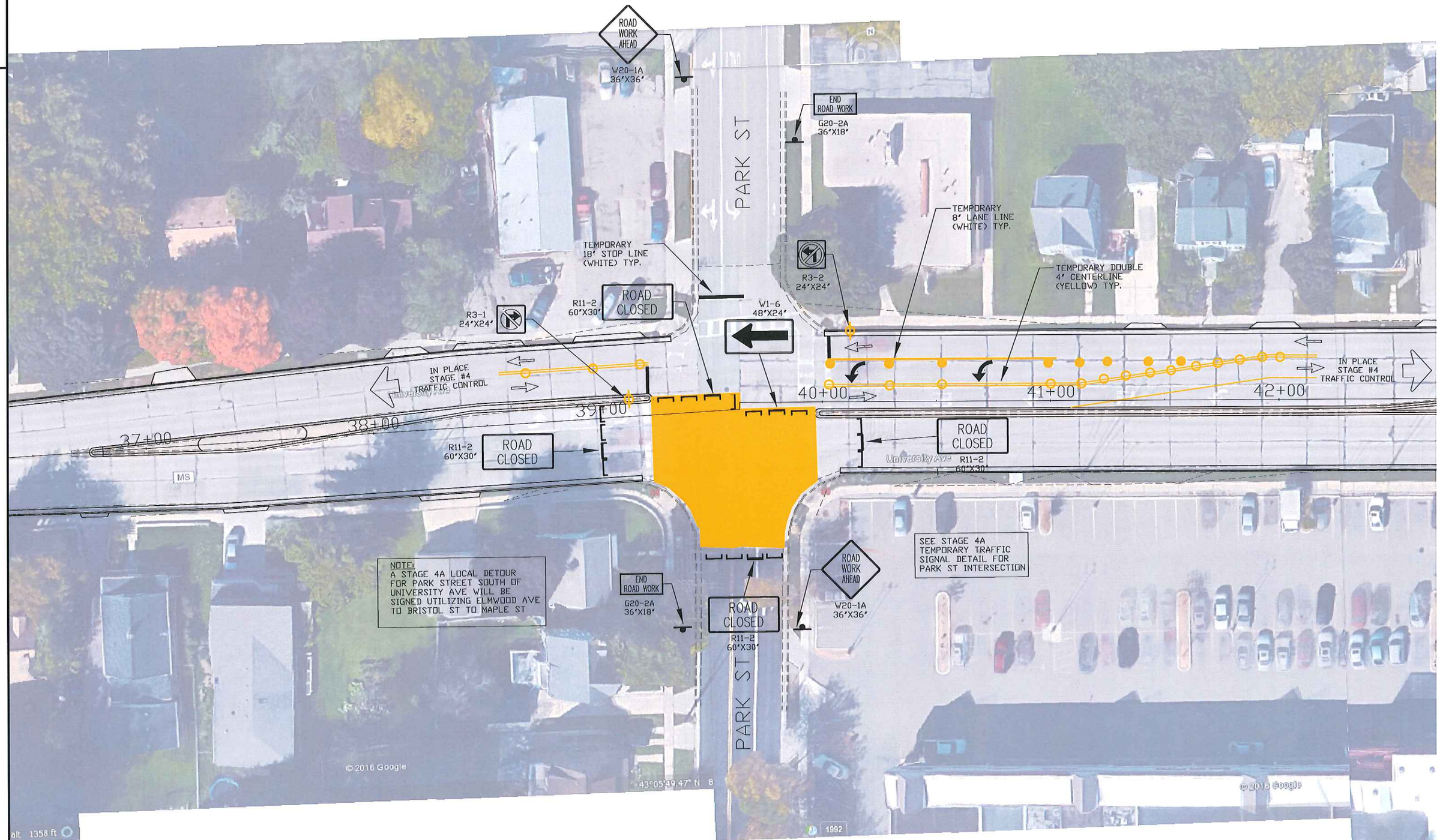

PROJECT NO:	HWY: CTH MS (UNIVERSITY AVE)	COUNTY: DANE	TRAFFIC CONTROL - STAGE 4A	SHEET NO: 1	E